

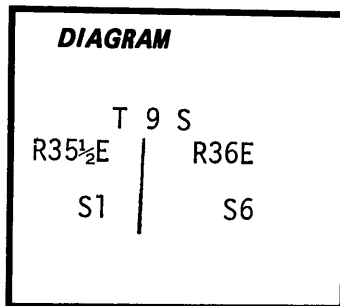
CERTIFIED RECORD OF LAND CORNER MONUMENTATION

**History of original corner establishment:**

Original Survey by Eugene P. McCornack under Contract # 398 dated July 2 1881

Set Basalt stone 28x8x7 ins 21 ins in the ground for 1/4 sec cor marked 1/4 on W face from which

A pine 36 ins diam bears S65° E 40 lks dist marked 1/4 SBT all other trees within limits dead I raised a mound of stone along side.



**Description of corner evidence found:**

At the corner location I found a 2" Brass capped steel pipe apparently set by Otis Gould when he was working in the area in 1937 however there are no notes for it.

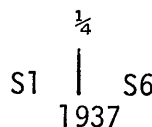
I also found the 36" pine tree stump that McCornack set a S65° E 26.4 ft marked BT.

**Description of monument and accessories I established to perpetuate the original location of this corner:**

With the remaining original BT stump I checked the location of the Brass cap and found it to be good so I just put in two new bearing trees.

- A 6" White fir bears N58° W 54.33 ft  
mkd 1/4 S 1 BT nail in S base
- A 10" Ponderosa Pine bears S80° E 51.98 ft  
mkd 1/4 S 6 BT nail in N base

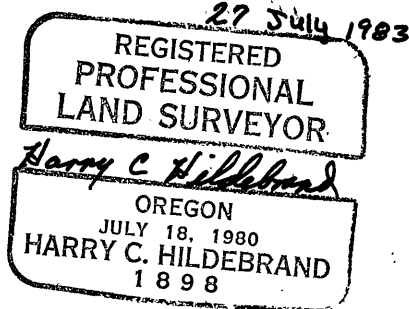
Monument Stamped



Bearings taken with a staff compass declination 18 1/2° East Per 1980 Isogonic chart

Distances pulled to 60d nail with Brass washer stamped LS 1898 driven in the side center of the bearing trees.

I hereby certify the above bearing objects were re-established as herein described on 18 July 1983



Office of Surveyor County of Grant  
 State of Oregon, I hereby certify that the within instrument was filed in this office  
 for record on the 18 day of July, 1983  
Robert D. Bartz by \_\_\_\_\_  
 (COUNTY OFFICIAL) (DEPUTY)